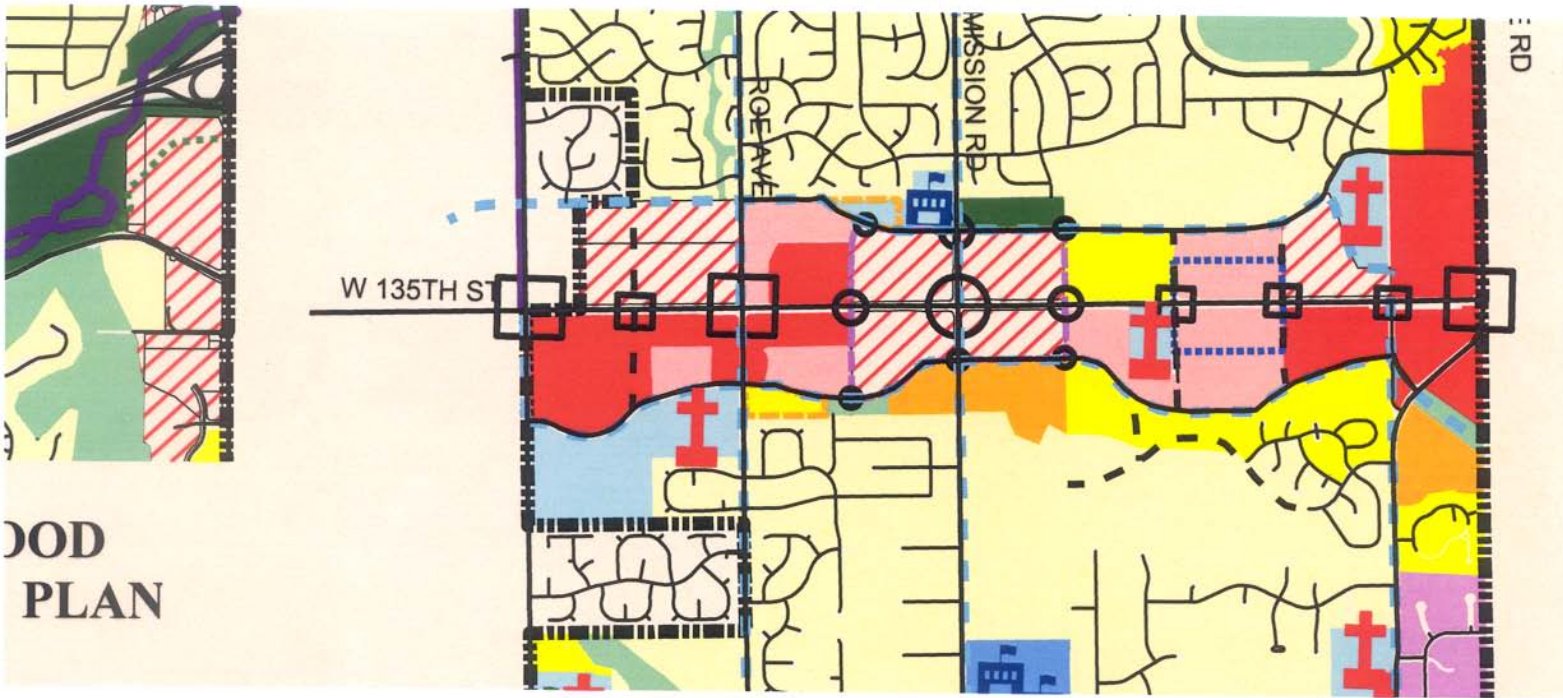


Excerpt from Leawood Comprehensive Plan





(See key on next page)

CITY OF LEAWOOD COMPREHENSIVE PLAN 2004-05




Land Uses

-  Low Density Residential
-  Medium Density Residential
-  High Density Residential
-  Mixed Use - Residential / Office
-  Mixed Use
-  Office
-  Retail
-  Business Park
-  Public
-  Institutional
-  Open Space - Private
-  Open Space - Public

Intersection Development

-  Commercial Intersections
-  Mixed Use Intersections

Land Use Overlays

-  Mixed Use Office & Neighborhood Service / Market Square
-  Mixed Use Office / Bonus
-  Institutional Housing / Continuum Care Retirement

Trails

-  Existing
-  Future
-  Private - Potential

Points of Interest

-  Church
-  City Hall
-  Public School
-  Private School
-  Police Station
-  Fire Station
-  Public Works Facility
-  Future Streets
-  City Limits